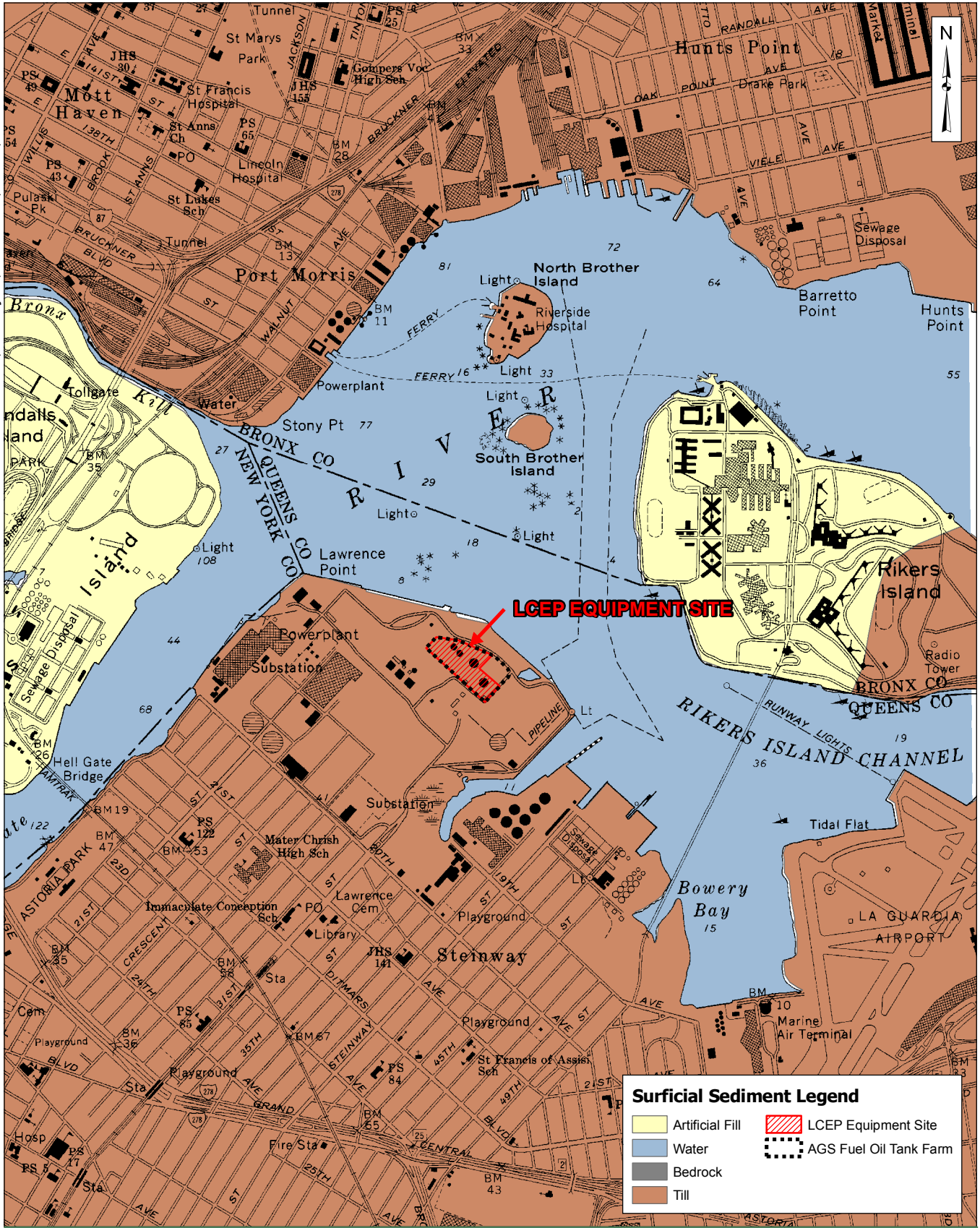



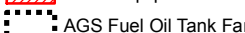
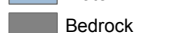



Location: G:\GIS-Projects\A532-Astoria\00-mxd\Surficial-Sediment.mxd



**Surficial Sediment Legend**

	Artificial Fill		LCEP Equipment Site
	Water		AGS Fuel Oil Tank Farm
	Bedrock		
	Till		



**ASTORIA GENERATING COMPANY**  
 Luyster Creek Energy Project at the Astoria Generating Station

Scale: 1" = 2,000'  
 0 2,000 Feet

Source: 1) NY Museum, Surficial Geology, 1995  
 2) ESS, Truck Routes, 2010

**Surficial Sediment**

**Figure 3.1-3**