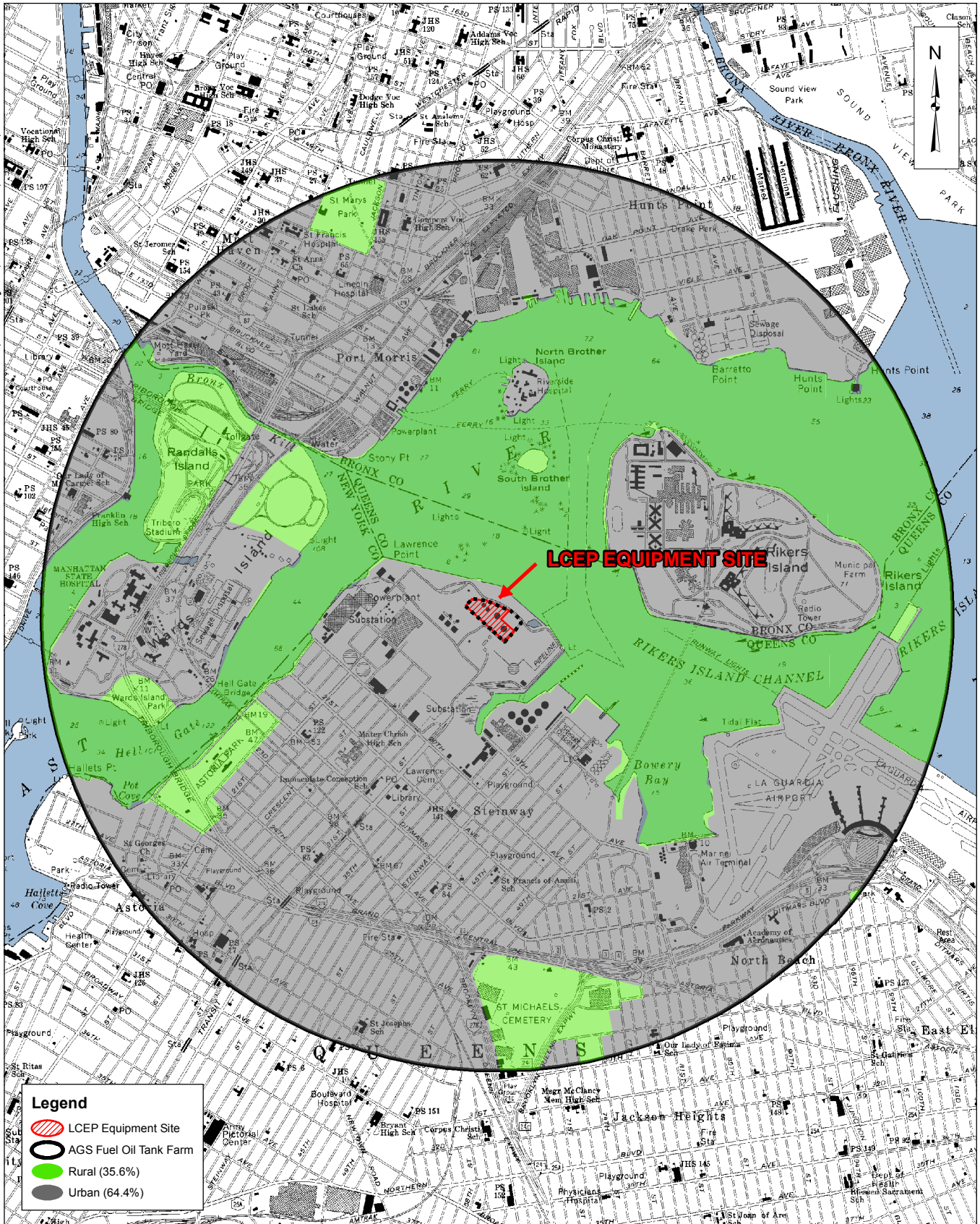






Location: G:\GIS-Projects\AS32-Astoria\00-mxd\Rural-Urb-Model.mxd



**Legend**

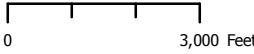
-  LCEP Equipment Site
-  AGS Fuel Oil Tank Farm
-  Rural (35.6%)
-  Urban (64.4%)

**ESS**  
Group, Inc.

Engineers  
Scientists  
Consultants

**ASTORIA GENERATING COMPANY**  
Luyster Creek Energy Project at the Astoria Generating Station

Scale: 1" = 3,000'



Source: 1) NYGIS Clearinghouse, NYDOT Maps, 1975-79  
2) CUGIR, USGS Land Use, 1990

**Urban/Rural**  
**Land Use Classification**  
**(3 Kilometer Radius)**

**Figure**  
**3.4-1**